



# **Awel y Môr Offshore Wind Farm**

## **ML-2.13\_Awel y Môr Marine Licence Plan Areas Map**

**Date: May 2022**

**Revision: A**



REVISION	DATE	STATUS/ REASON FOR ISSUE	AUTHOR:	CHECKED BY:	APPROVED BY:
A	May 2022	ML app	RWE	RWE	RWE

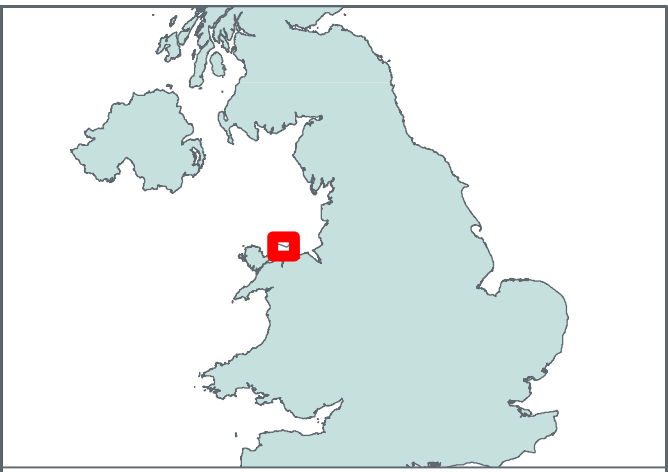
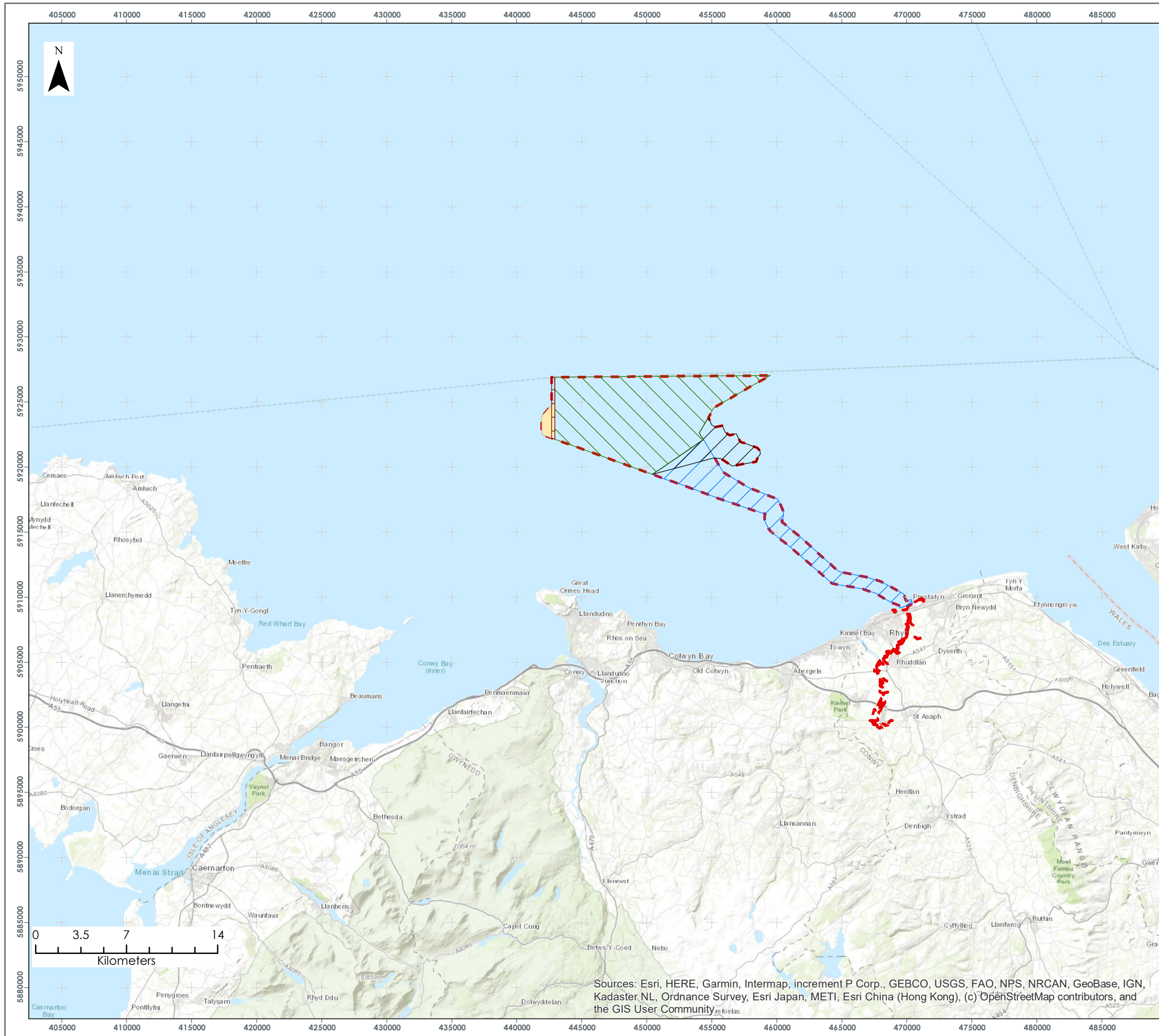


RWE Renewables UK  
Swindon Limited

Windmill Hill Business Park  
Whitehill Way  
Swindon  
Wiltshire SN5 6PB  
T +44 (0)8456 720 090



Registered office:  
RWE Renewables UK  
Swindon Limited  
Windmill Hill Business Park  
Whitehill Way  
Swindon



**LEGEND**

- Subsea Infrastructure and Temporary Works
- Other Wind Farm Infrastructure Zone
- Offshore Array
- GyM Interlink Area
- Export Cable Corridor
- DCO Order Limits

Data Source:

**PROJECT TITLE:**  
AWEL Y MÔR OFFSHORE WINDFARM

**DRAWING TITLE:**  
Overview Map

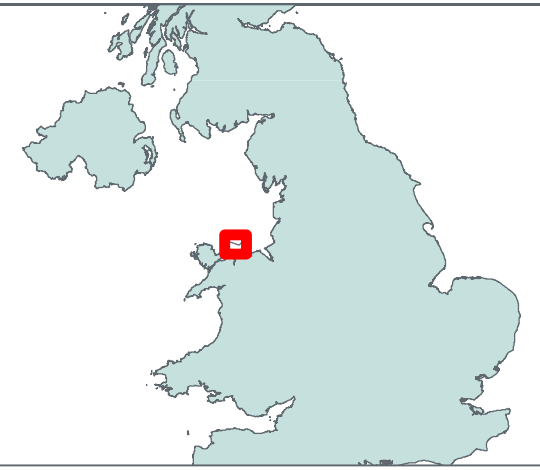
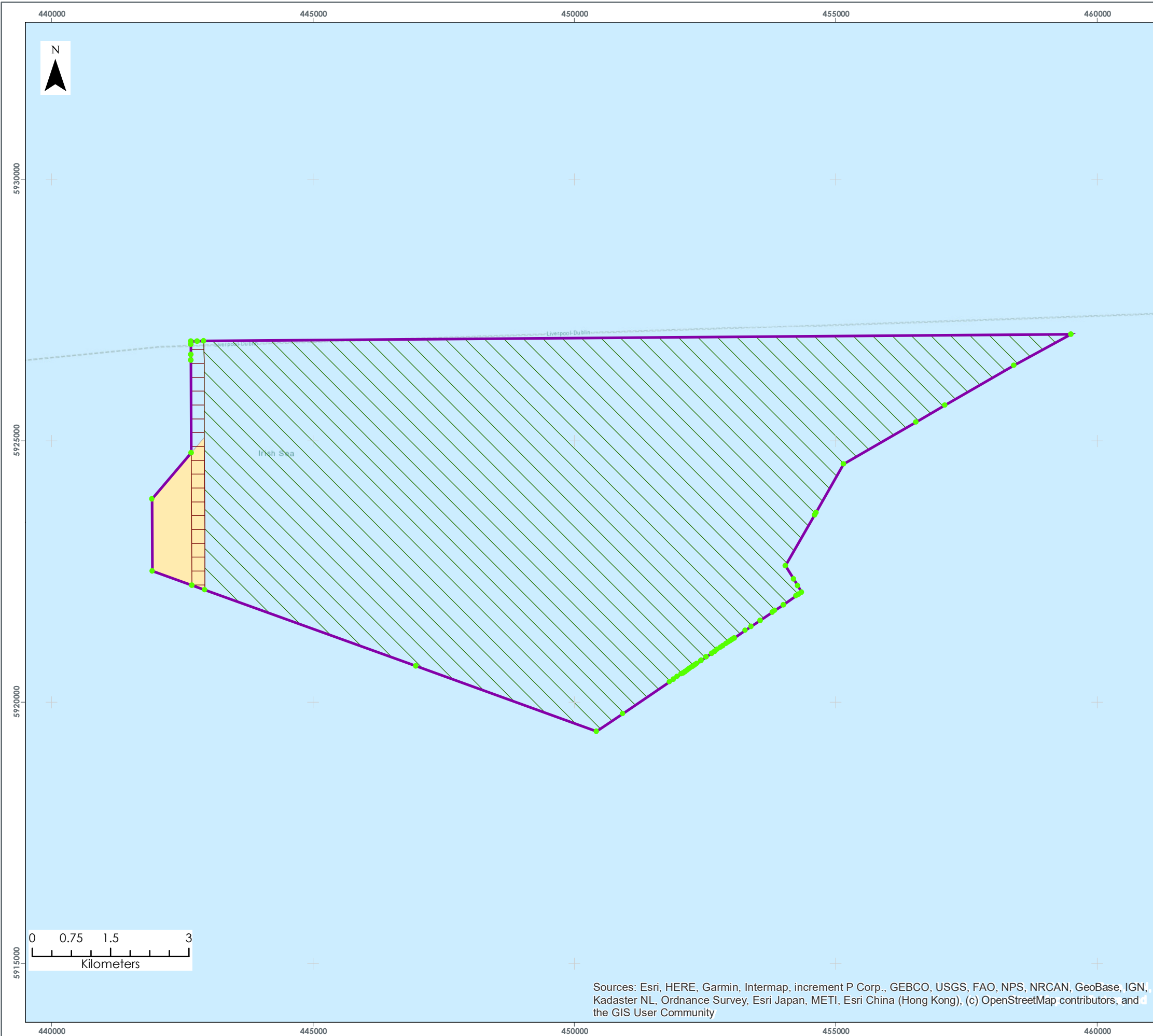
VER	DATE	REMARKS	Drawn	Checked
3	27/05/2022	For Information	IC	PC

**DRAWING NUMBER:**  
004364869-03

SCALE: 1:300,000	PLOT SIZE: A3	DATUM: WGS84	PROJECTION: UTM30N
------------------	---------------	--------------	--------------------



Sources: Esri, HERE, Garmin, Intermap, increment P Corp., GEBCO, USGS, FAO, NPS, NRCAN, GeoBase, IGN, Kadaster NL, Ordnance Survey, Esri Japan, METI, Esri China (Hong Kong), (c) OpenStreetMap contributors, and the GIS User Community



- LEGEND**
- AYM Generation Marine Licence Area Coordinates (see ML-2.13.1 Marine Licence Plan Coordinate list)
  - AYM Generation Marine Licence Area
  - Subsea Infrastructure and Temporary Works
  - Other Wind Farm Infrastructure Zone
  - Offshore Array

Data Source:

**PROJECT TITLE:**  
*AWEL Y MÔR OFFSHORE WINDFARM*

**DRAWING TITLE:**  
**Generation Marine Licence Plan**

VER	DATE	REMARKS	Drawn	Checked
3	27/05/2022	For Information	IC	PC

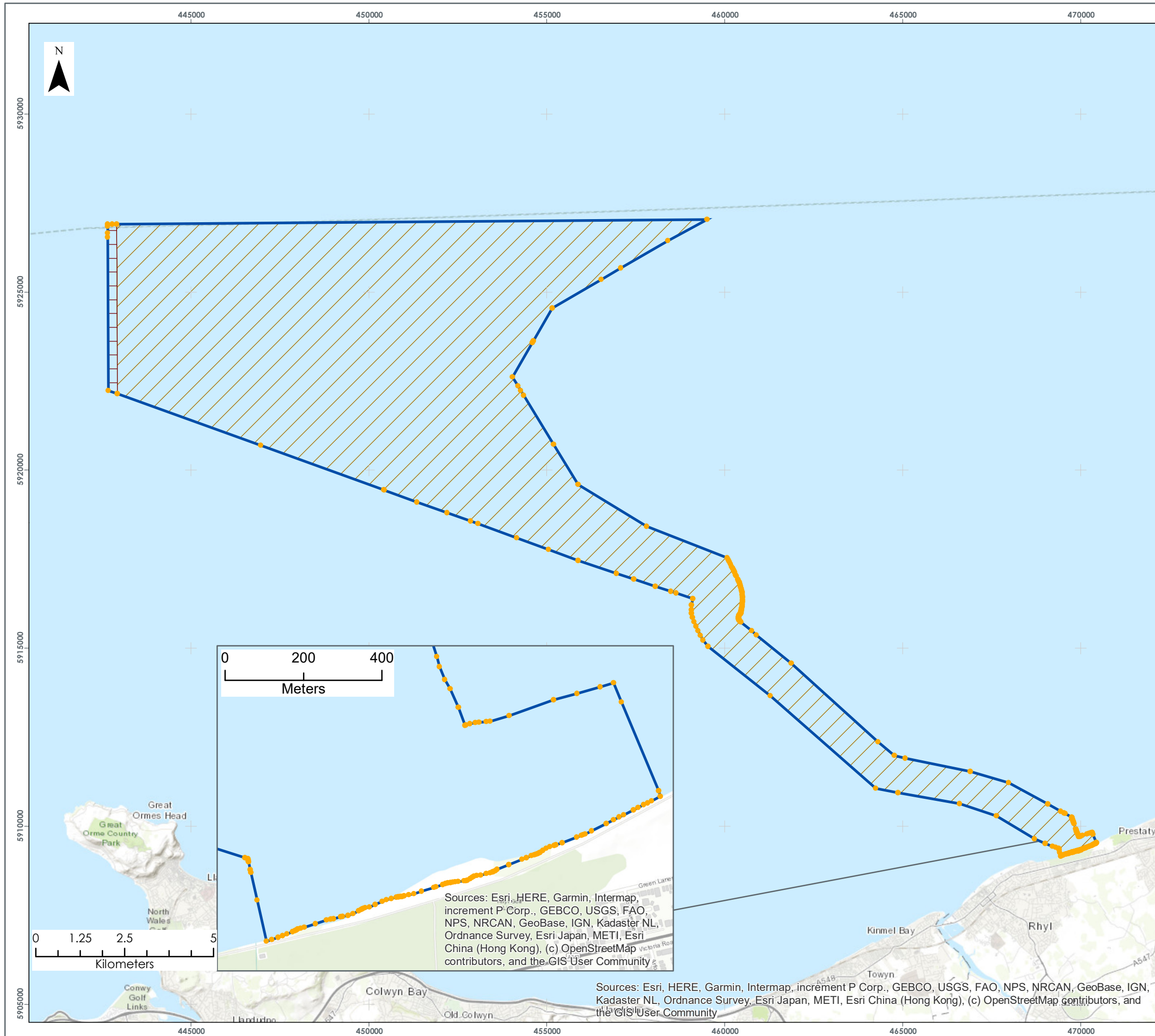
**DRAWING NUMBER:**  
**004364869-03**

SCALE: 1:75,000	PLOT SIZE: A3	DATUM: WGS84	PROJECTION: UTM30N
-----------------	---------------	--------------	--------------------

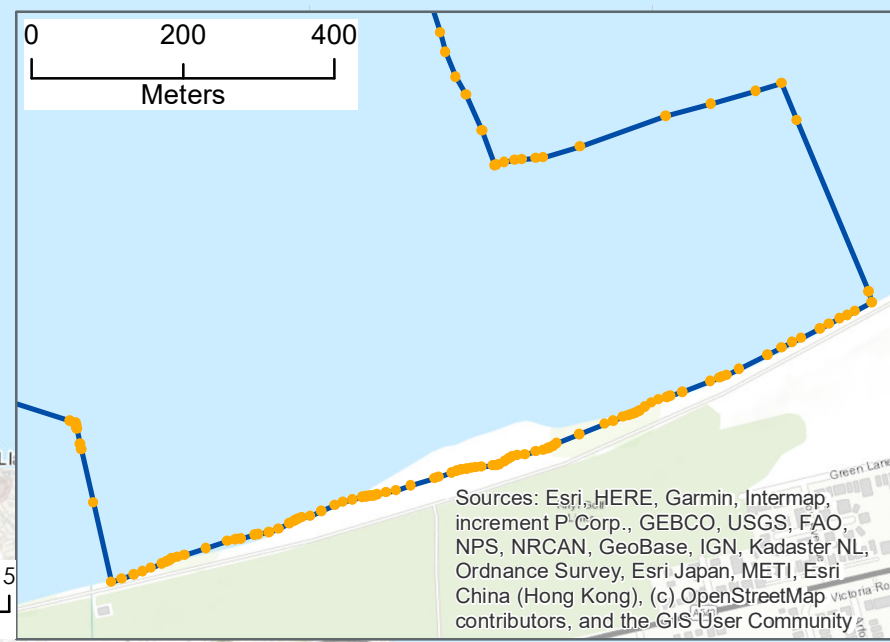


Sources: Esri, HERE, Garmin, Intermap, increment P Corp., GEBCO, USGS, FAO, NPS, NRCAN, GeoBase, IGN, Kadaster NL, Ordnance Survey, Esri Japan, METI, Esri China (Hong Kong), (c) OpenStreetMap contributors, and the GIS User Community





- LEGEND**
- AYM Transmission Marine Licence Area Coordinates (see ML-2.13.1 Marine Licence Plan Coordinate list)
  - AYM Transmission Marine Licence Area
  - ▭ Subsea Infrastructure and Temporary Works
  - ▨ Transmission Asset



Data Source:

PROJECT TITLE:  
*AWEL Y MÔR OFFSHORE WINDFARM*

DRAWING TITLE:  
**Transmission Marine Licence Plan**

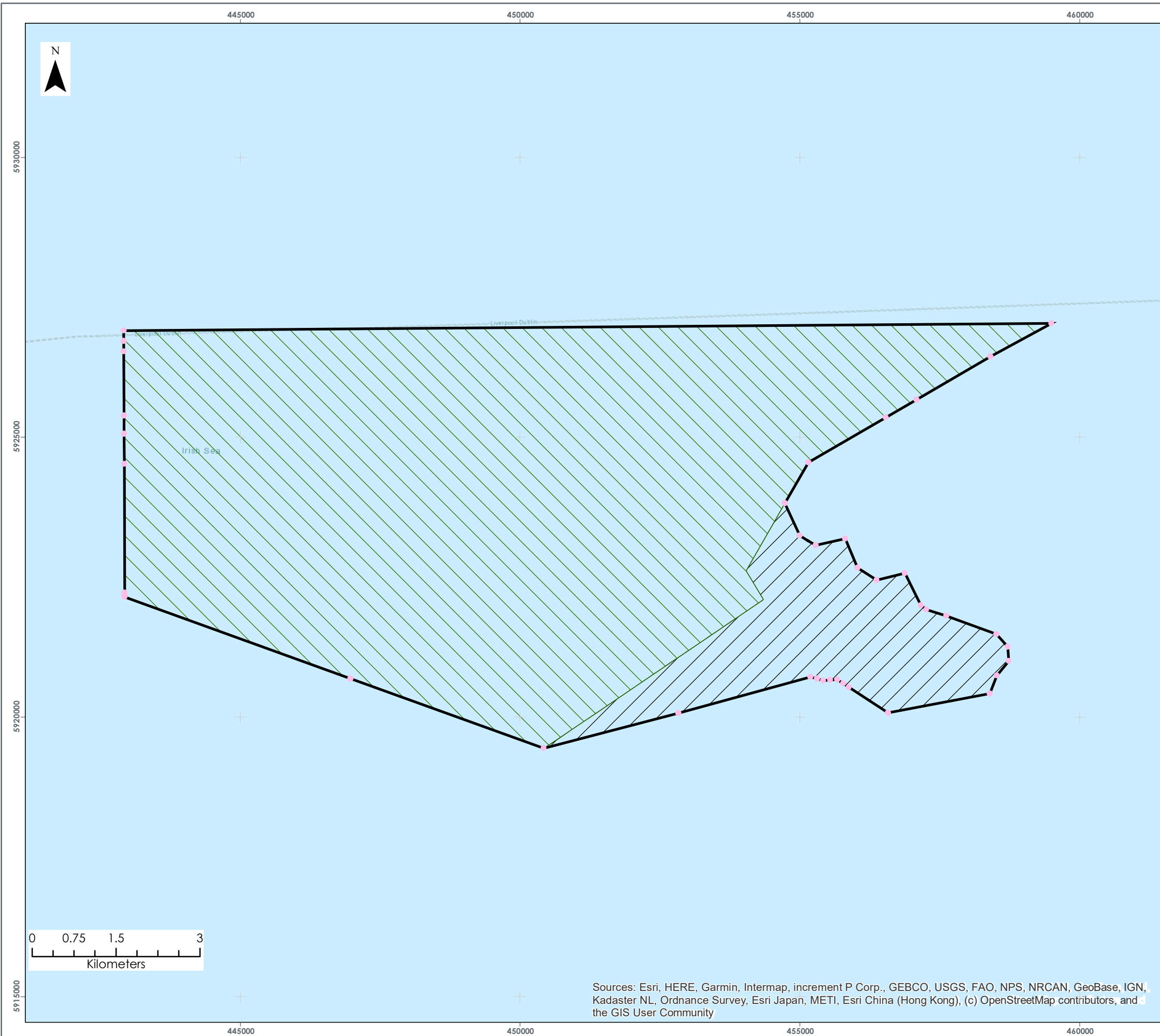
VER	DATE	REMARKS	Drawn	Checked
3	27/05/2022	For Information	IC	PC

DRAWING NUMBER:  
**004364869-03**

SCALE: 1:110,000	PLOT SIZE: A3	DATUM: WGS84	PROJECTION: UTM30N
------------------	---------------	--------------	--------------------

Sources: Esri, HERE, Garmin, Intermap, increment P Corp., GEBCO, USGS, FAO, NPS, NRCAN, GeoBase, IGN, Kadaster NL, Ordnance Survey, Esri Japan, METI, Esri China (Hong Kong), (c) OpenStreetMap contributors, and the GIS User Community





**LEGEND**

- AYM/GyM Interlink Marine Licence Area Coordinates (see ML-2.13.1 Marine Licence Plan Coordinate list)
- ▭ AYM/GyM Interlink Marine Licence Area
- ▨ Offshore Array
- ▨ GyM Interlink Area

Data Source:

**PROJECT TITLE:**  
*AWEL Y MOR OFFSHORE WINDFARM*

**DRAWING TITLE:**  
**GyM Interlink Marine Licence Plan**

VER	DATE	REMARKS	Drawn	Checked
3	27/05/2022	For Information	IC	PC

**DRAWING NUMBER:**  
**004364869-03**

SCALE: 1:70,000	PLOT SIZE: A3	DATUM: WGS84	PROJECTION: UTM30N
-----------------	---------------	--------------	--------------------



Sources: Esri, HERE, Garmin, Intermap, increment P Corp., GEBCO, USGS, FAO, NPS, NRCAN, GeoBase, IGN, Kadaster NL, Ordnance Survey, Esri Japan, METI, Esri China (Hong Kong), (c) OpenStreetMap contributors, and the GIS User Community